







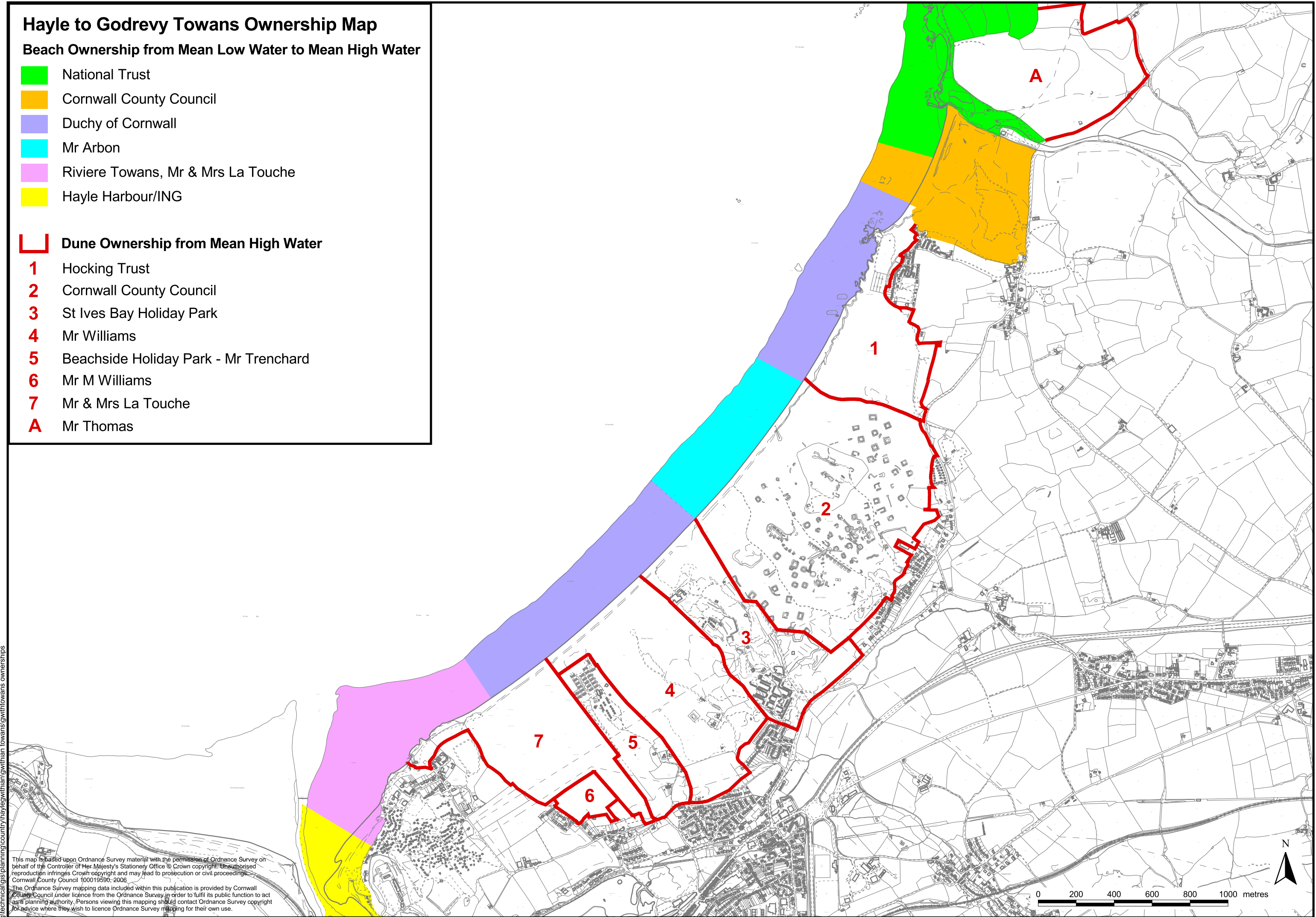
Hayle to Godrevy Towans Ownership Map

Beach Ownership from Mean Low Water to Mean High Water

-  National Trust
-  Cornwall County Council
-  Duchy of Cornwall
-  Mr Arbon
-  Riviere Towans, Mr & Mrs La Touche
-  Hayle Harbour/ING

Dune Ownership from Mean High Water

-  1 Hocking Trust
-  2 Cornwall County Council
-  3 St Ives Bay Holiday Park
-  4 Mr Williams
-  5 Beachside Holiday Park - Mr Trenchard
-  6 Mr M Williams
-  7 Mr & Mrs La Touche
-  A Mr Thomas



g:\technical\gis\planning\country\hayle\eg\within\towans\withintowans_ownerships

This map is based upon Ordnance Survey material with the permission of Ordnance Survey on behalf of the Controller of Her Majesty's Stationery Office © Crown copyright. Unauthorised reproduction infringes Crown copyright and may lead to prosecution or civil proceedings. Cornwall County Council 100019590-2006
The Ordnance Survey mapping data included within this publication is provided by Cornwall County Council under licence from the Ordnance Survey in order to fulfil its public function to act as a planning authority. Persons viewing this mapping should contact Ordnance Survey copyright for advice where they wish to licence Ordnance Survey mapping for their own use.